R/W PROJECT NUMBER	SHEET NUMBER	TOTAL SHEETS
FEDERAL PROJECT NUMBER		

CORRIDOR MAP FOR:

NORTH 28TH AVENUE

APPLE LANE - CTH K

CONSTRUCTION PROJECT NUMBER

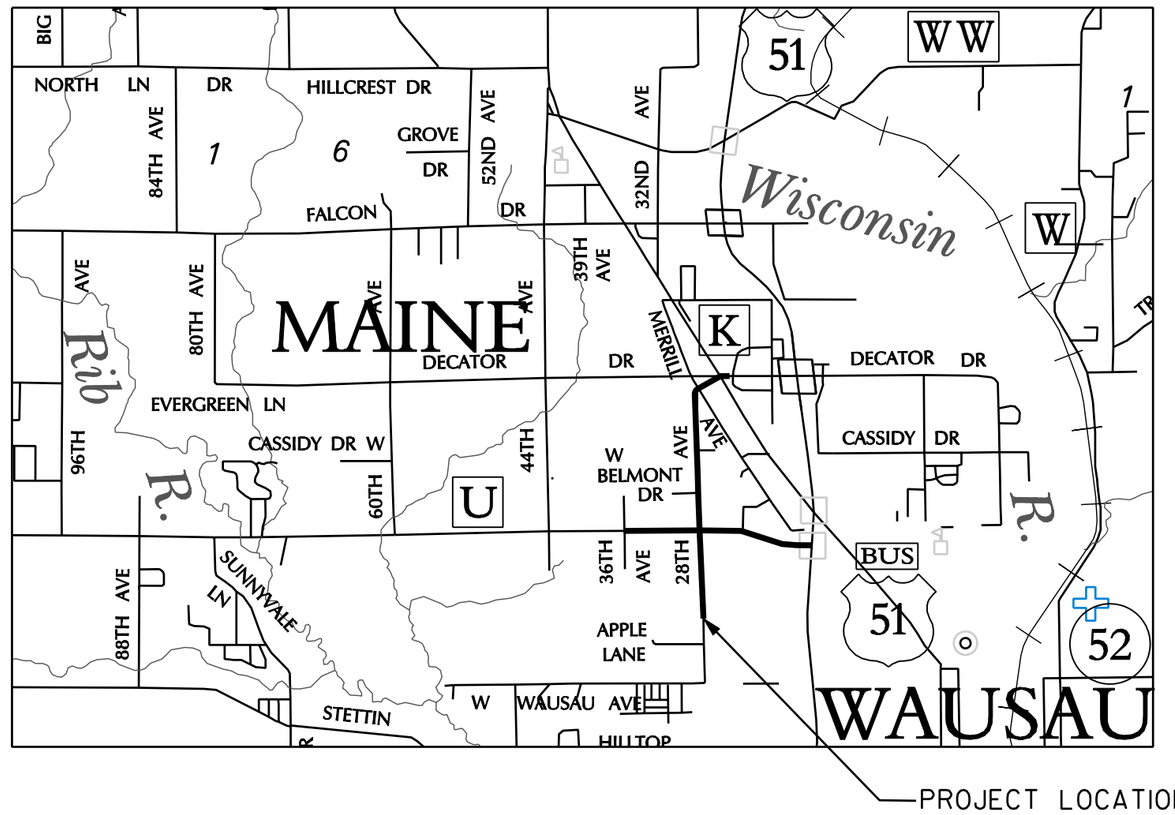

APPROVED FOR
CITY OF WAUSAU BY

DATE:_____ _____
JIM TIPPLE, MAYOR

APPROVED FOR
TOWN OF MAINE BY

DATE:_____ _____
VERN UTECHT, TOWN CHAIRMAN

APPROVED FOR
MARATHON COUNTY BY

DATE:_____ _____
GLENN SPEICH, HIGHWAY COMMISSIONER

ORIGINAL PLANS PREPARED BY
BECHER-HOPPE ASSOCIATES INC.

DATE:_____ _____
TODD MROCHEK, RLS

NOTE:

ALL COORDINATES SHOWN ARE ON THE
MARATHON COUNTY COORDINATE SYSTEM

LAYOUT
SCALE 0 ½ MI.

TOTAL NET LENGTH OF CENTERLINE, NORTH 28TH AVE = 1.66 MI.
TOTAL NET LENGTH OF CENTERLINE, CTH U = 0.84 MI.

REVISION DATE

E

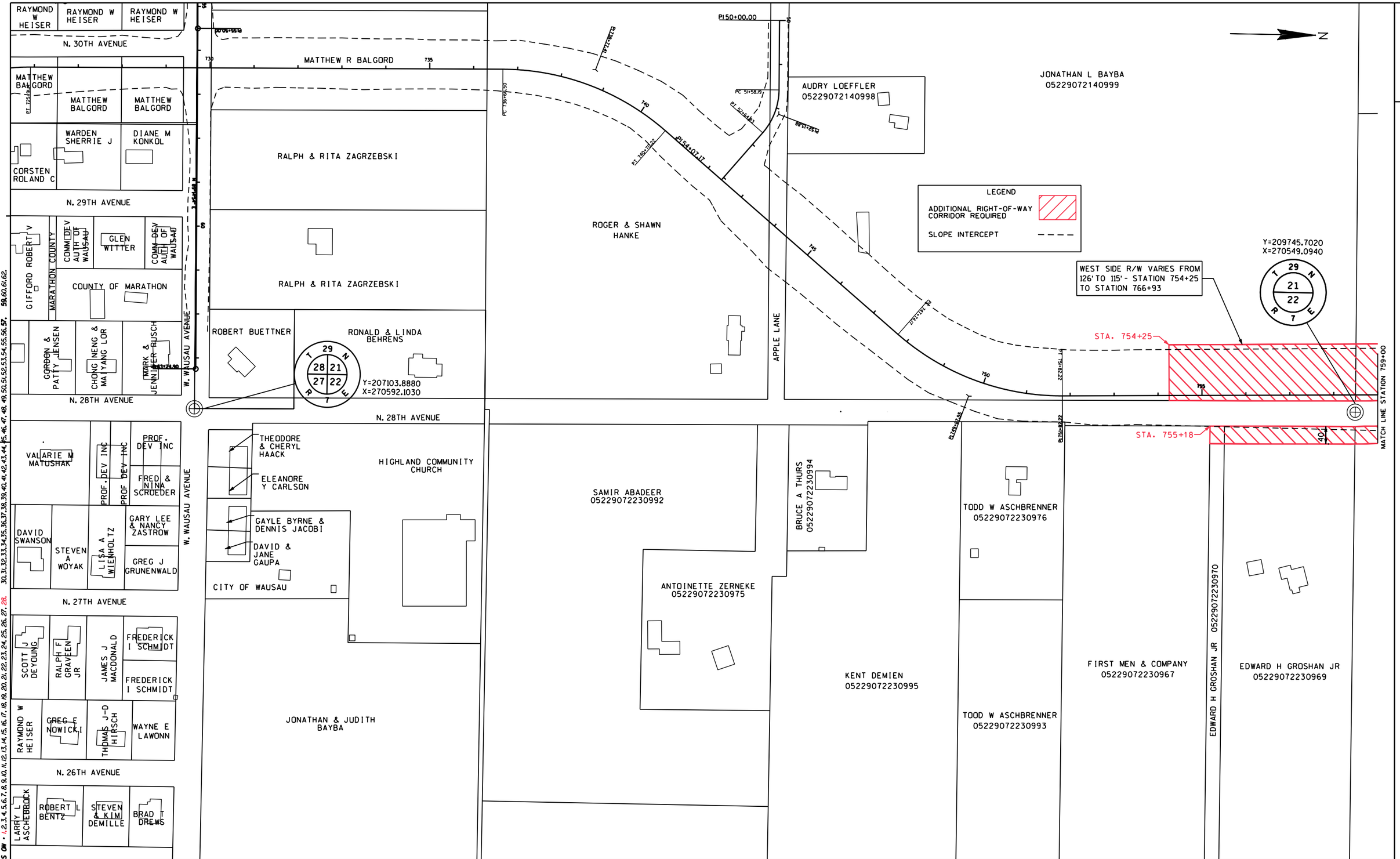

PROJECT NO: 2003.060	HWY: 28TH AVENUE	COUNTY: MARATHON	28TH AVENUE CORRIDOR MAP	SCALE, FEET 0 100 200	SHEET NO: 1/6	E

FILE NAME : P:\MICROSTATION PROJECTS\ 2003 \ 2003.060 \DGN\CORRIDOR MAP\SHEET2 .DGN PLOT DATE : 9/2/2005 PLOT BY : BHA PLOT NAME : PLOT SCALE : SEE SHEET

WISDOT/CADDS SHEET 42

LEVELS ON • 1,2,3,4,5,6,7,8,9,10,11,12,13,14,15,16,17,18,19,20,21,22,23,24,25,26,27,28,30,31,32,33,34,35,36,37,38,39,40,41,42,43,44,45,46,47,48,49,50,51,52,53,54,55,56,57,59,60,61,62.

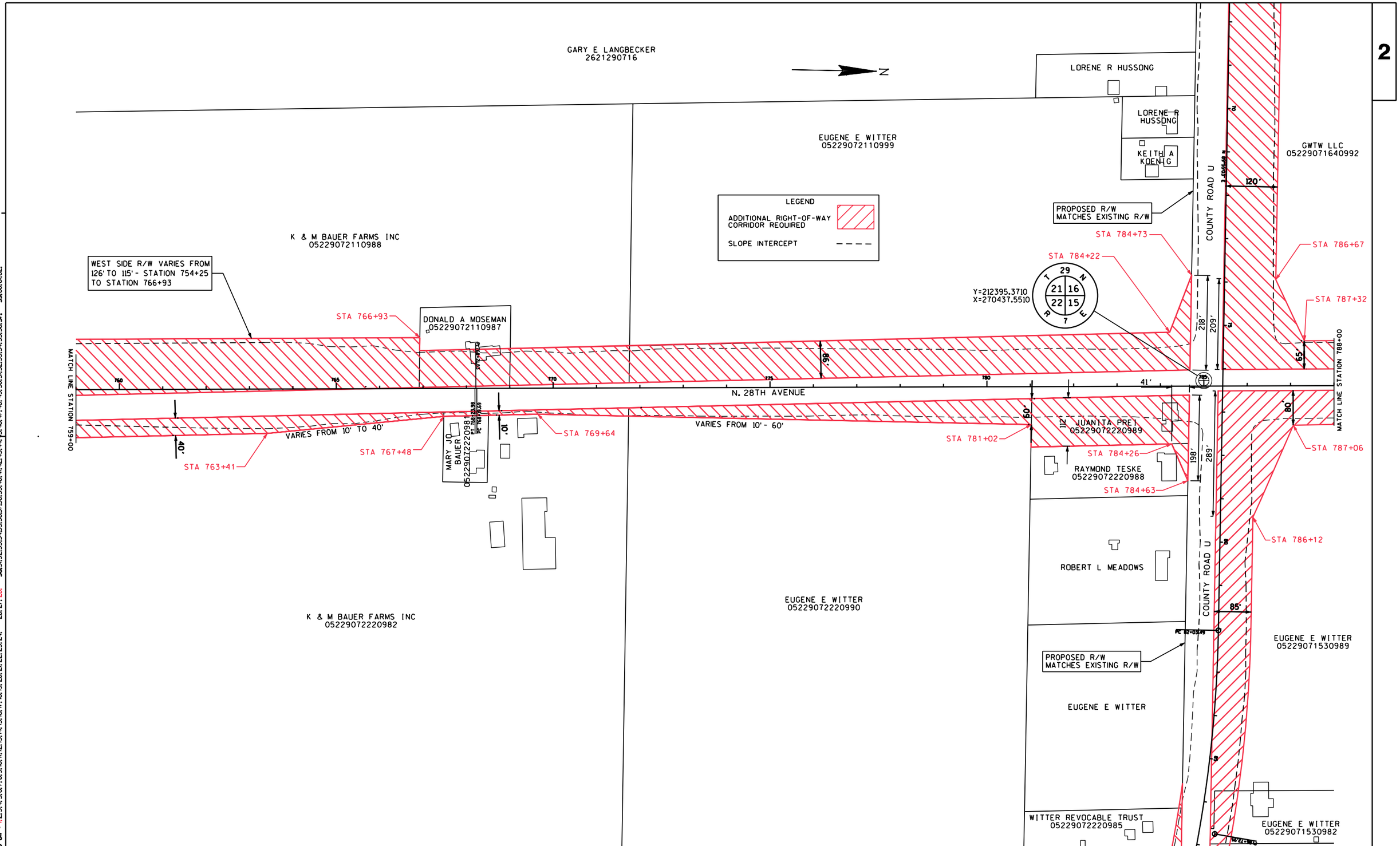

PROJECT NO: 2003.060	HWY: 28TH AVENUE	COUNTY: MARATHON	28TH AVENUE CORRIDOR MAP	SCALE, FEET 0 100 200	SHEET NO: 2/6	E

FILE NAME : P:\MICROSTATION PROJECTS\ 2003 \ 2003.060 \DGN\CORRIDOR MAP\SHEET3 .DGN PLOT DATE : 9/2/2005 PLOT BY : BHA PLOT NAME : PLOT SCALE : SEE SHEET WISDOT/CADDS SHEET 42

LEVELS ON • 1,2,3,4,5,6,7,8,9,10,11,12,13,14,15,16,17,18,19,20,21,22,23,24, 26,27,28, 30,31,32,33,34,35,36,37,38,39,40,41,42,43,44,45,46,47,48,49,50,51,52,53,54,55,56,57, 59,60,61,62,

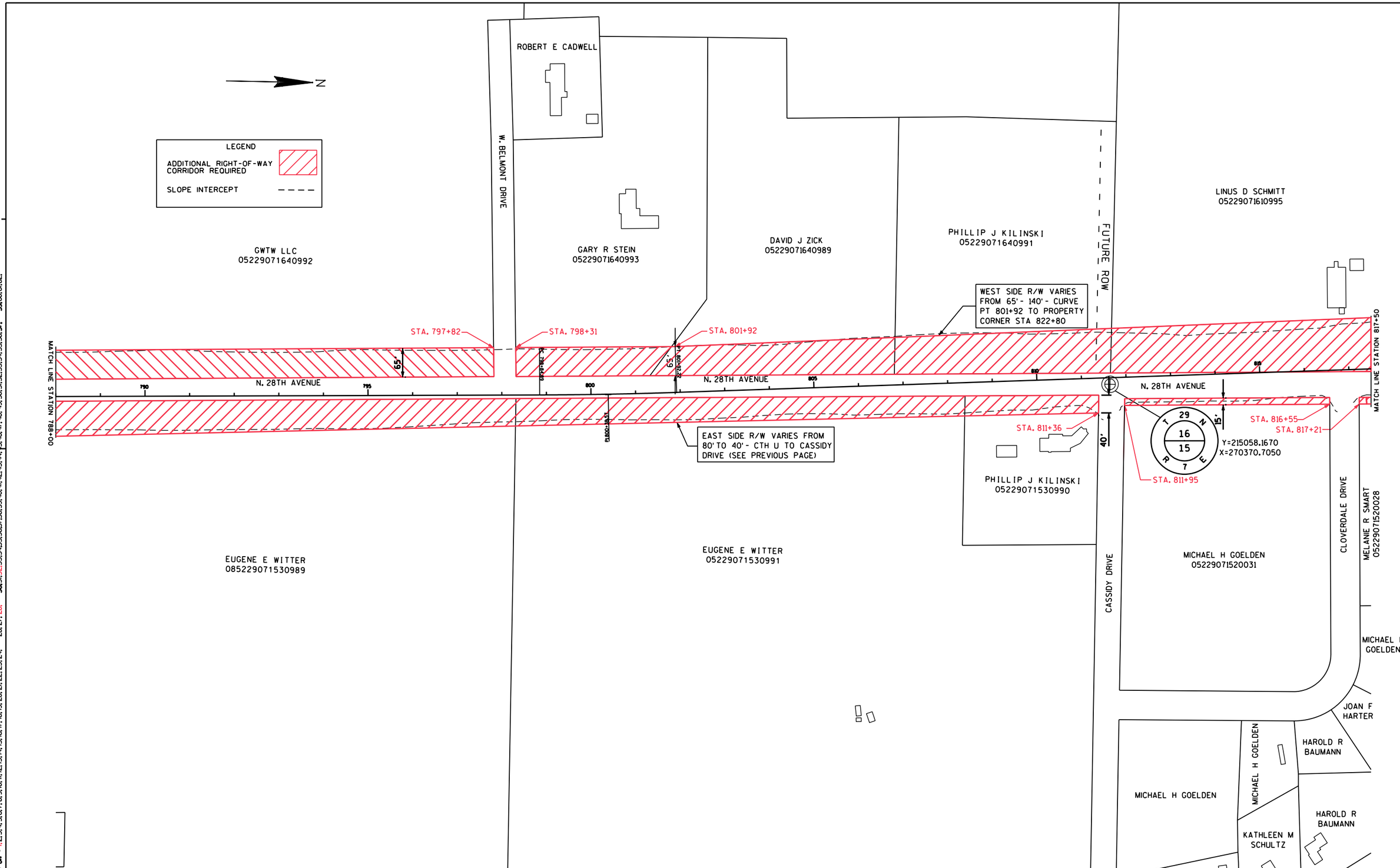

PROJECT NO: 2003.060	HWY: 28TH AVENUE	COUNTY: MARATHON	28TH AVENUE CORRIDOR MAP	SCALE, FEET 0 100 200	SHEET NO: 3/6	E

FILE NAME : P:\MICROSTATION PROJECTS\ 2003 \ 2003.060 \DGN\CORRIDOR MAP\SHEET4 .DGN PLOT DATE : 9/2/2005 PLOT BY : BHA PLOT NAME : PLOT SCALE : SEE SHEET

WISDOT/CADDS SHEET 42

LEVELS ON • 1,2,3,4,5,6,7,8,9,10,11,12,13,14,15,16,17,18,19,20,21,22,23,24, 26,27,28, 30,31,32,33,34,35,36,37,38,39,40,41,42,43,44,45,46,47,48,49,50,51,52,53,54,55,56,57, 59,60,61,62,

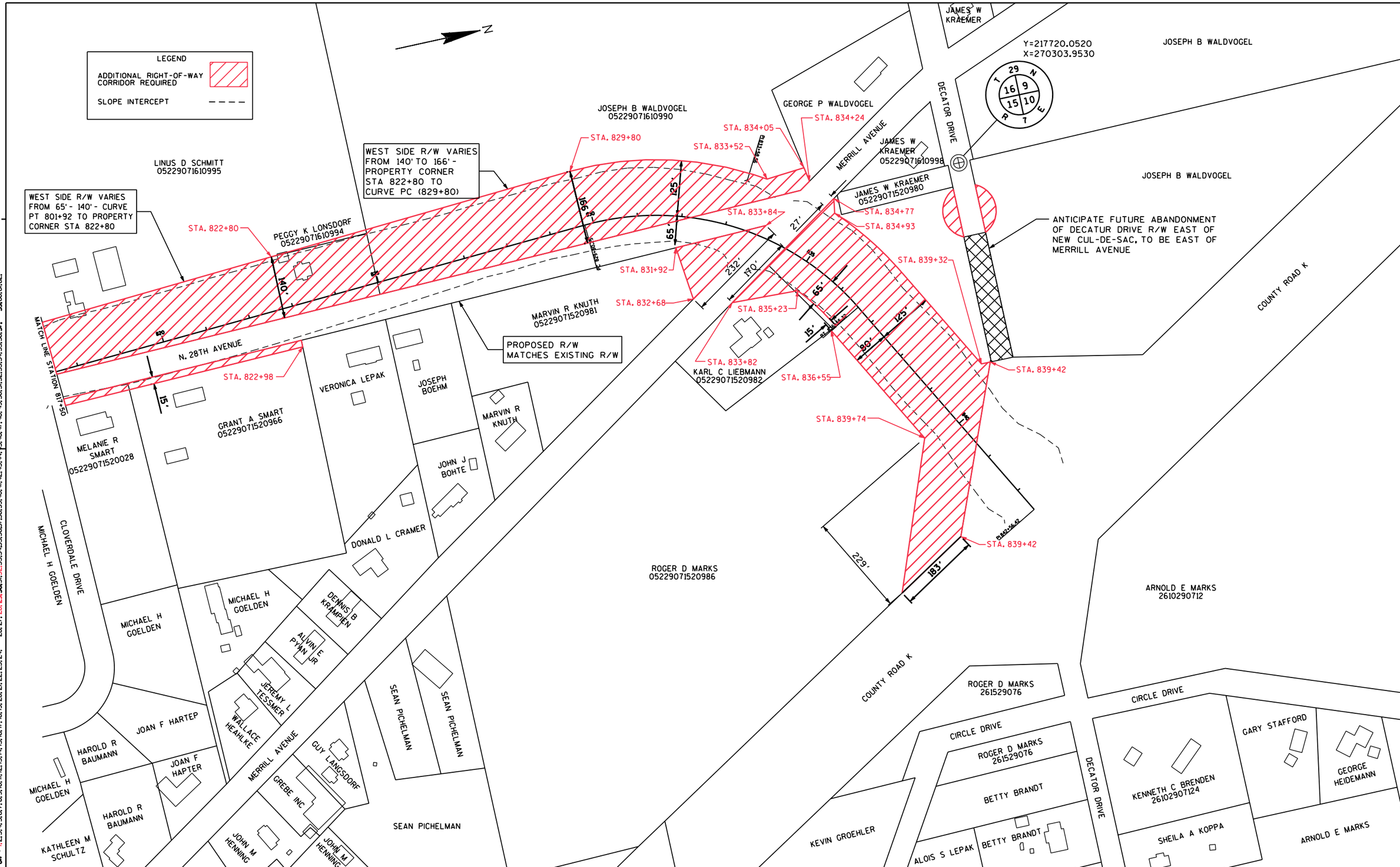

PROJECT NO: 2003.060	HWY: 28TH AVENUE	COUNTY: MARATHON	28TH AVENUE CORRIDOR MAP	SCALE, FEET	SHEET NO: 4/6	E

LEVELS ON • 1,2,3,4,5,6,7,8,9,10,11,12,13,14,15,16,17,18,19,20,21,22,23,24, 26,27,28,29,30,31,32,33,34,35,36,37,38,39,40,41,42,43,44,45,46,47,48,49,50,51,52,53,54,55,56,57, 59,60,61,62.

FILE NAME : P:\MICROSTATION PROJECTS\ 2003 \ 2003.060 \DGN\CORRIDOR MAP\SHEET5 .DGN PLOT DATE : 9/2/2005 PLOT BY : BHA PLOT NAME : PLOT SCALE : SEE SHEET

WISDOT/CADDS SHEET 42

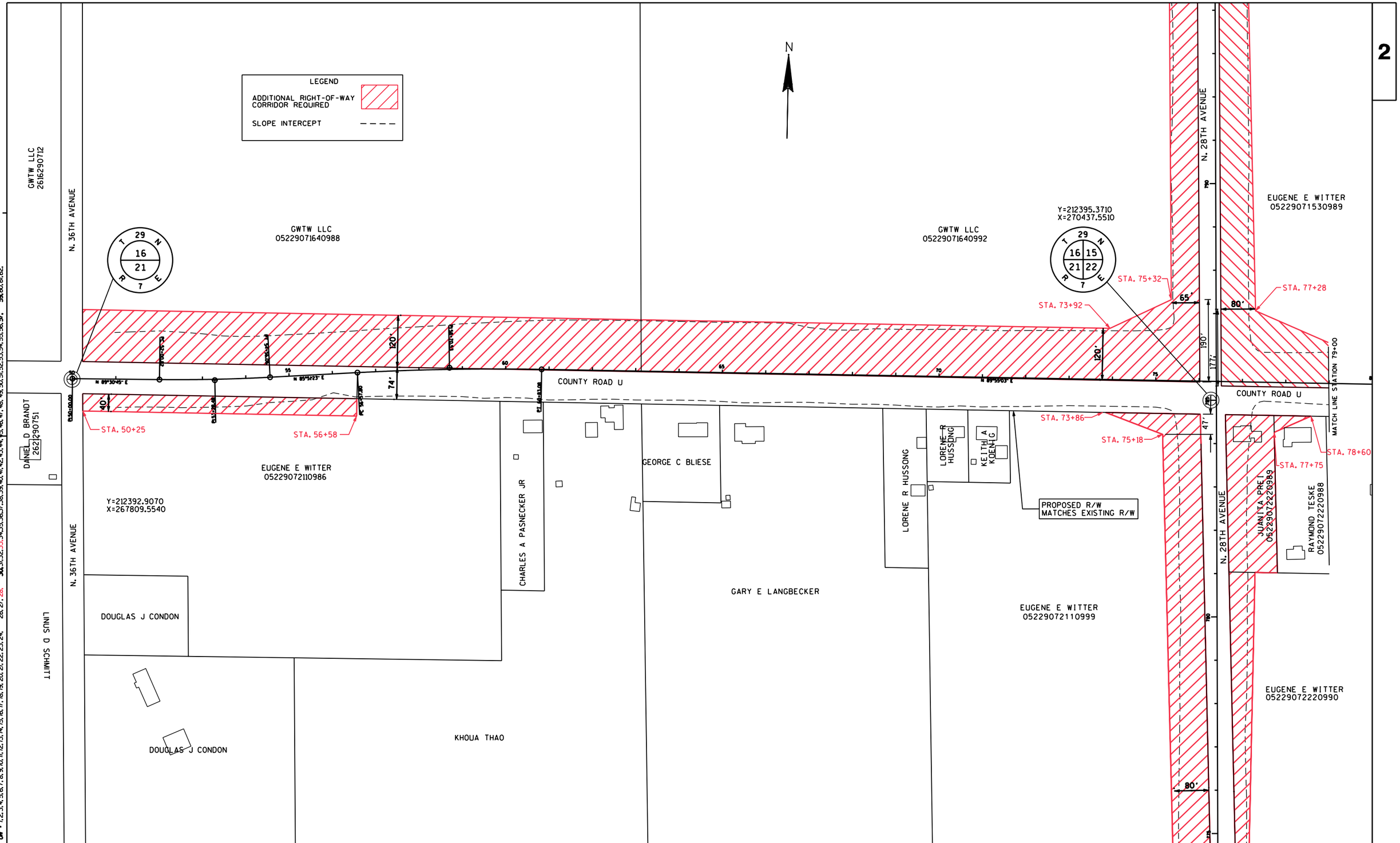

PROJECT NO: 2003.060	HWY: 28TH AVENUE	COUNTY: MARATHON	28TH AVE CORRIDOR MAP (CTH U)	SCALE, FEET 0 100 200	SHEET NO: 5/6	E

FILE NAME : P:\MICROSTATION PROJECTS\ 2003 \ 2003.060 \DGN\CORRIDOR MAP\SHEET6 .DGN PLOT DATE : 9/2/2005 PLOT BY : BHA PLOT NAME : PLOT SCALE : SEE SHEET

WISDOT/CADDS SHEET 42

LEVELS ON - 1,2,3,4,5,6,7,8,9,10,11,12,13,14,15,16,17,18,19,20,21,22,23,24, 26,27,28, 30,31,32,33,34,35,36,37,38,39,40,41,42,43,44,45,46,47,48,49,50,51,52,53,54,55,56,57, 59,60,61,62.

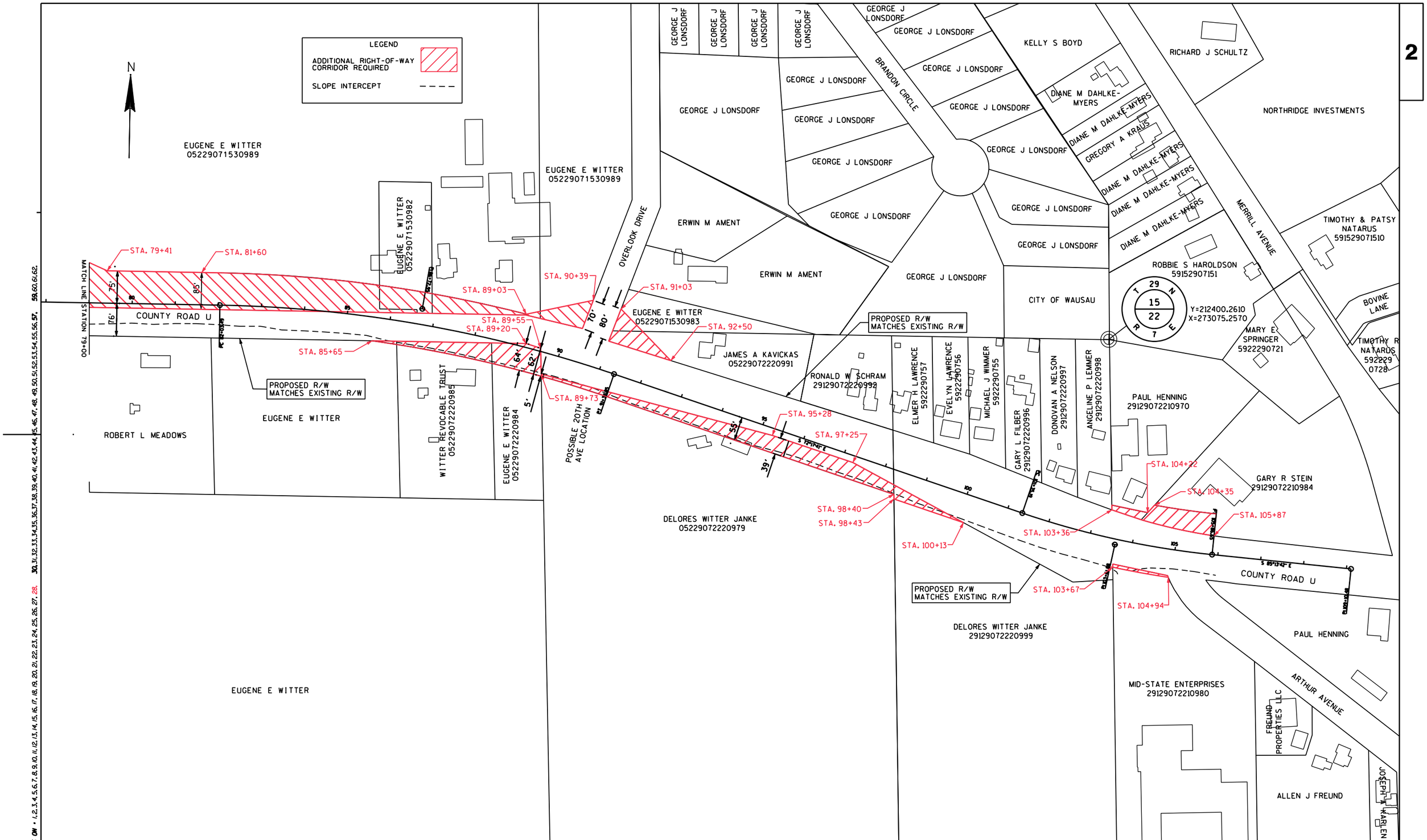

PROJECT NO: 2003.088	HWY: 28TH AVENUE	COUNTY: MARATHON	28TH AVE CORRIDOR MAP (CTH U)	SCALE, FEET 0 100 200	SHEET NO: 6/6	E

FILE NAME : P:\MICROSTATION PROJECTS\ 2003 \ 2003.060 \DGN\CORRIDOR MAP\SHEET7 .DGN PLOT DATE : 9/2/2005 PLOT BY : BHA PLOT NAME : PLOT SCALE : SEE SHEET

WISDOT/CADDS SHEET 42